




TRAFFIC REGULATION ORDER	
EXISTING TRO's	
	Existing No Waiting At Any Time
PROPOSED TRO's	
	Proposed No Waiting At Any Time
	Proposed Road Closed To All Vehicles

© Crown Copyright and database right 2023 Ordnance Survey LA100019567

2023 WARD-BASED TRAFFIC REGULATION ORDER
ADEL & WHARFEDALE WARD
INITIAL CONSULTATION DRAWING
MOSELEY WOOD LANE / TINSHILL ROAD

Copyright © 2018 Leeds City Council. All rights reserved.
 This drawing is the property of Leeds City Council. It must only be used for the purpose for which it was originally supplied. It must not be copied, published or transmitted by any means to any third party, without the express permission of the originator. Modification or manipulation of all or part of this drawing is strictly forbidden unless specifically requested or approved by the originator.

	INITIALS	DATE	SCALE
DRAWN	JW	5/23	1:1000
ACAD	JW	5/23	
CHECK	AJR	5/23	



FIRST APPROVED	JW
AMENDMENTS	DRAWN CHECK DATE
1298/LCC/01/XX/M2/TM/TRO/04	
INFORMATION	
STATUS:	
DATE:	May 2023

HIGHWAYS AND TRANSPORTATION